

JEFFERSON COUNTY TAX CLAIM & ASSESSMENT BUREAU

County Court House
200 Main Street, Suite 106 B
Brookville, PA 15825
Phone: 814-849-1643




RESOLUTION # 2024-10 of 2024 AUTHORIZING FEES FOR THE JEFFERSON COUNTY TAX CLAIM & ASSESSMENT OFFICE

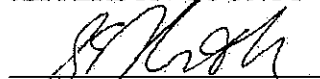
BE IT RESOVLED, by authority of the Board of Commissioners of the County of Jefferson, at their meeting on, August 27, 2024, unanimously approved the establishment of fees as set forth herein below for the Jefferson County Tax Claim and Assessment Office:

Assessment & Tax Claim			Maps		
Lien Cert	\$ 15.00	per parcel	Size	w/o Aerials	w/ Aerials
Property Card(s)	\$ 2.00	per parcel	8.5" x 11"	\$ 5.00	\$ 10.00
Copies (B&W)	\$ 0.50	per copy	11" x 17"	\$ 10.00	\$ 15.00
STEBB Report	\$ 20.00	monthly	24" x 36"	\$ 20.00	\$ 25.00
	\$ 220.00	yearly	36" x 36"	\$ 25.00	\$ 30.00
County Reports	\$ 35.00	1-24 pages	36" x 42"	\$ 30.00	\$ 35.00
County Reports	\$ 50.00	25-100 pgs	36" x 48"	\$ 35.00	\$ 40.00
Appeal Processing (Residential)	\$ 25.00	per parcel	42" x 48"	\$ 40.00	\$ 45.00
Appeal Processing (Commercial)	\$ 100.00	per parcel	Large Tax Map	\$ 8.00	
Tax Exemption	\$ 50.00	per parcel			
Tax Sale Registration	\$ 25.00	per registrant			
Email/Fax Request	\$ 5.00	per request (limit 5 parcels per request)			
Digital Rates					
CAMA Data (excel)	\$ 0.08	per parcel	Address point shapefile	\$ 800.00	
	\$ 1,500.00	county	Address point table info	\$ 300.00	
Parcel & CAMA Data	\$ 0.15	per parcel	Fire response zone/area	\$ 550.00	
	\$ 2,000.00	county	Fire station point shapefile	\$ 100.00	
* Property cards over four pages subject to copy fee			Police station point shapefile	\$ 100.00	
			EMS point shapefile	\$ 100.00	
* County reports over 100 pages subject to additional copy fee			Driveway shapefile	\$ 150.00	
			Centerline shapefile	\$ 300.00	

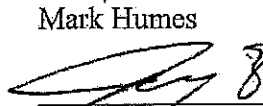
JEFFERSON COUNTY COMMISSIONERS

Attest:


Karen Lupone
Chief Clerk


Scott E. North, Chairman


Mark Humes


Jeffrey E. Pisarcik